



Richmond Valley Local Environmental Plan 2012

Land Zoning Map - Sheet LZN_010

Zone

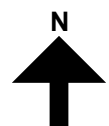
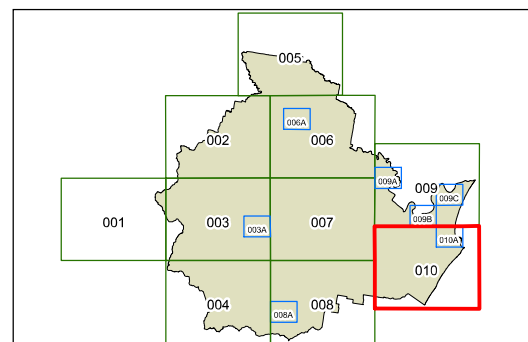
- E1** Local Centre
- E2** Commercial Centre
- B4** General Industrial
- C1** National Parks and Nature Reserves
- C2** Environmental Conservation
- C3** Environmental Management
- R1** General Residential
- R5** Large Lot Residential
- RE1** Public Recreation
- RE2** Private Recreation
- RU1** Primary Production
- RU3** Forestry
- RU5** Village
- SP1** Special Activities
- SP2** Infrastructure
- W1** Natural Waterways
- W2** Recreational Waterways
- W4** Working Waterfront

Cadastre

□ Cadastre 15/08/2024 (c) Land and Property Information (LPI)



Location of the proposed rezoning



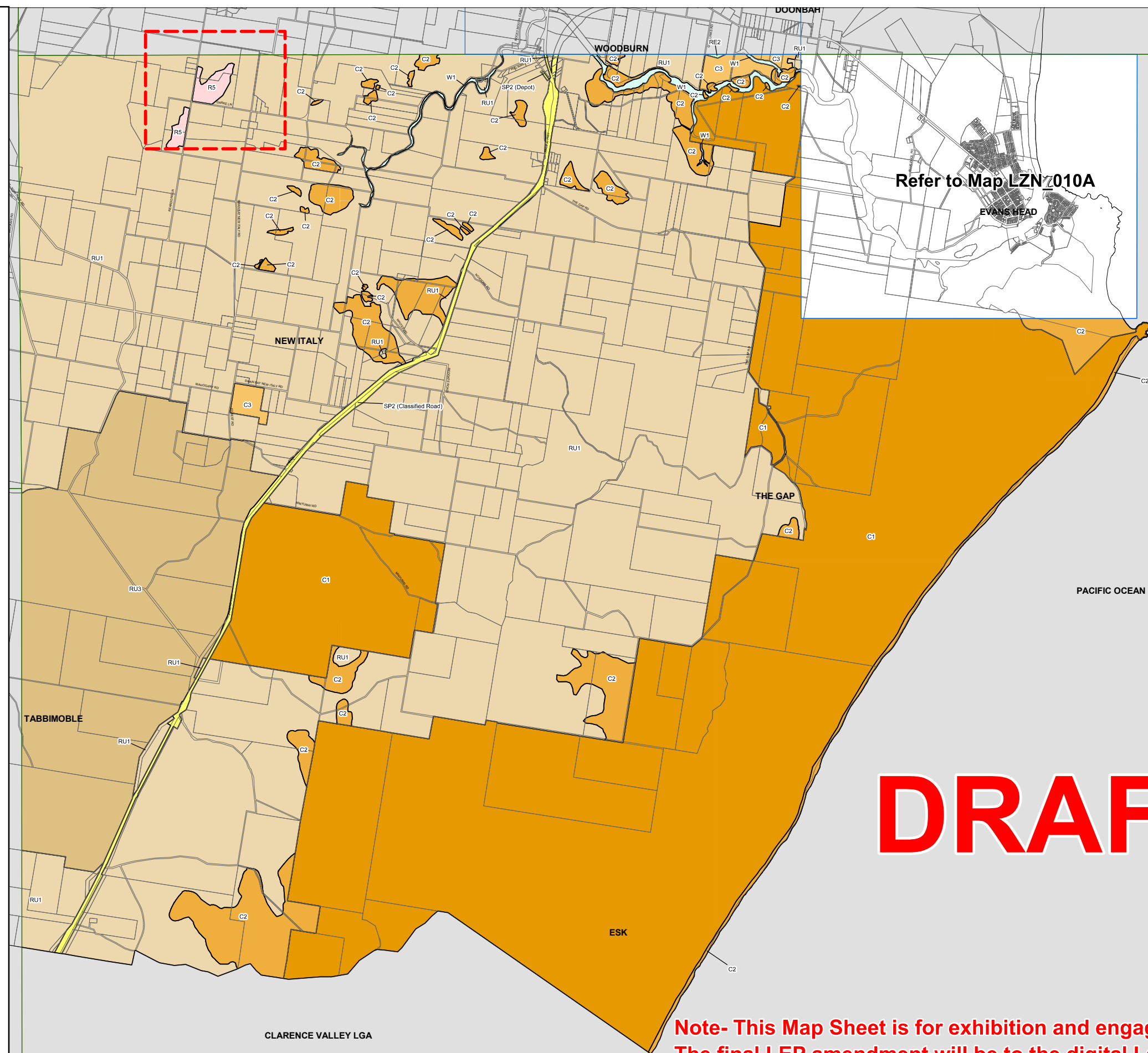
0 1 2 3 Kilometres

Scale: 1:80,000 @ A3

Projection: GDA 1994
MGA Zone 56

Map identification number:

6610_COM_LZN_010_080_20240917



DRAFT

**Note- This Map Sheet is for exhibition and engagement purposes.
The final LEP amendment will be to the digital Land Zone map
hosted on the NSW Planning Portal Spatial Viewer**